

# Route 123

*Updated: December 2011*

Sunnyside Junction to Sunnyside May 12, 1931.

1953 Description:

From Sunnyside Junction on Route 8 easterly to Sunnyside.

1963 Description:

This route was reversed and **approved by the legislature.**

**Approved by the 1965 Legislature:**

\*\*(\*A) Scanned)

**1967 Legislature:**

**1969 Legislature:**

From Sunnyside Junction on SR-27 easterly to Sunnyside.

**1971 Legislature:** Description remains the same.

**1973 Legislature:** Description remains the same.

**1975 Legislature:** Description remains the same.

**1977 Legislative Description:**

From Route 6 at Sunnyside Junction easterly to Sunnyside.

**1979 Legislature:** Description remains the same.

**1981 Legislature:** Description remains the same.

**1983 Legislature:** Description remains the same.

**1985 Legislature:** Description remains the same.

**1986 Legislature:** Description remains the same.

**1987 Legislature:** Description remains the same.

**1988 Legislature:** Description remains the same.

**1990 Legislature:** Description remains the same.

**1992 Legislature:** Description remains the same.

**1993 Legislature:** Description remains the same.

**1994 Legislature:** Description remains the same.

**1995 Legislature:** Description remains the same.

**1996 Legislature:** Description remains the same.

**1997 Legislature:** Description remains the same.

**1998 Legislature:** Description remains the same.

**1999 Legislature:** Description remains the same.

**2000 Legislature:** Description remains the same.

**2001 Legislature:** Description remains the same.

**2002 Legislature:** Description remains the same.

**2003 Legislature:** Description remains the same.

## **Route 123 Cont.**

**2004 Legislature:** Description remains the same.

**2005 Legislature:** Description remains the same.

**2006 Legislature:** Description remains the same.

**2007 Legislature:** Description remains the same.

**2008 Legislature:** Description remains the same.

**2011 Legislature:** Description remains the same.

\* Refers to resolution index page following.

\*\* Refers to Scanned Computer Resolution index on the following page.

## **Route 123**

### **COUNTY/VOLUME & RESOLUTION NUMBER**

A. Carbon Co. 1/111

### **DESCRIPTION OF RESOLUTION CHANGE**

(A). Relocation/ New Alignment - Old alignment transferred to Carbon Co.

*Comp*

SR-2,6,8,15,54,123,155  
24,26,29,44,236,259

111

RESOLUTION *T<sup>h</sup>*

State Routes 2, 6, 8, 15, 24, 26, 29, 44, 54, 123, 155, 236, 259

WHEREAS, with the completion of various projects resulting in the re-construction of new roadway on new alignment and

WHEREAS, portions of the old alignment will no longer serve as roadways but nevertheless other sections will still serve as public roads, though not justified as part of the State Highway System and

WHEREAS, a physical inventory was made of all roadways concerned in this resloution and

WHEREAS, all county officials concerned were contacted and their letters of concurrence in our recommendations are forthcoming and

WHEREAS, it has been recommended by the District Engineers concerned.

NOW THEREFORE, pursuant to Authority 12-27-12, UCA, 1953, AS AMENDED, it is hereby resolved as follows:

*22-2-4* 1. Route 2 - Summit County, Project I-80-4(8)190, west of Wyoming line, a distance of 4.373 miles built on new location. Three sections of the old roadway are no longer within the N/A line and are of no further use as public roadway, therefore all portions of roadway on old alignment are abandoned, a distance of 4.200 miles, resulting in an increase of 0.173 mile in the State System of Highways.

*24-6-2* Route 6 - Uintah County, Project F-015-3(4) west of Vernal, a distance of 2.055 miles built on new location. All portions of old alignment have either been obliterated or barricaded by barriers, therefore, all portions of the old alignmnet are abandoned, a distance of 2.405 miles, resulting in a decrease of 0.350 mile in the State System of Highways.

*8-5-1* Route 8 - Emery County, Projects F-028-3(5) and F-028-3(6) south of

Carbon County line, a total distance of 14.712 miles built on new location. All portions of the old alignment have either been obliterated, including removal of some structures, or barricaded, with the exception of that portion of old alignment from a connection with the new alignment south of Price River northerly to Woodside, a distance of 0.7 + - mile. Therefore, all portions of the old alignment are being abandoned, a distance of 14.299 miles, with the exception of that portion that is being used as a public road from a connection with the new alignment south of Price River to Woodside which is transferred to the jurisdiction of Emery County, resulting in an increase of 0.7 + - mile in Emery County "B" mileage and a decrease of 0.287 mile in the State System of Highways.

*5.15-2* Route 15 - Kane County, Projects F-014-1(2) and FLH-37-(1) east of Zion Park Boundary, a distance of 2.809 built on new location. All portions of the old alignment have been closed to the public with the exception of that portion of the old alignment from a connection with the new alignment northeasterly to a mine road, a distance of 0.400 mile. Therefore, all portions of the old alignment are abandoned, a distance of 3.942 miles, with the exception of that portion being used as a connecting roadway to the mine road which is transferred to the jurisdiction of Kane County, resulting in an increase of 0.4 + - mile in Kane County "B" mileage and a decrease of 1.533 mile in the State System of Highways.

*28.2004* Route 24 - Wayne County, Projects NS-371(1) and S-0371(5) east of Capitol Reef Monument, a distance of 14.484 miles built on new location. From Engineer Station 851 + - to 652 + - transferred to the jurisdiction of Wayne County, a distance of 3.600 miles, all remaining portions of the old alignment have been obliterated and, therefore, are abandoned, a distance of 11.646 miles, resulting in an increase of 3.6 + - miles in Wayne County "B" mileage and a decrease of 0.762 mile in the State System of Highways.

*12.26.1* Route 26 - Juab County, Project F-029-3(2) from a junction with State Route 148 southwesterly, a distance of 6.615 miles built on new location. From



Engineer Station 1201 + - to 1115 + - the old alignment has been obliterated and, therefore, is abandoned, a distance of 1.949 mile. From Engineer Station 1115 + - to 85 + - to be transferred to the jurisdiction of Juab County, a distance of 5.030 miles, resulting in an increase of 5.0 + - miles in Juab County "B" mileage and a decrease of 0.364 mile in the State System of Highways.

8.29-1 Route 29 - Emery County, Project NR-29-1 Sanpete County line easterly, a distance of 5.908 miles built on new location. All portions of old roadway abandoned, a distance of 1.900 mile, as it will be inundated as a result of the construction of Joes Valley Reservoir, resulting in an increase of 4.008 miles in the State System of Highways.

8.30-2 Route 44 - Daggett County, Project S-0192(1) south of Manila, a distance of 2.186 miles built on new location. From Engineer Station 2145 + - to 2069 + - will serve as a public roadway and, therefore, is transferred to the jurisdiction of Daggett County, a distance of 2.400 miles, resulting in an increase of 2.4 + - miles in Daggett County "B" mileage and a decrease of 0.712 mile in the State System of Highways.

8.31-4 Route 54 - Garfield County, Project S-0392(5) near Escalante, a distance of 3.818 miles built on new location. From Engineer Station 226 + - to 111 + - to be abandoned as connections to this section of old alignment have been obliterated, a distance of 2.727 miles. From Engineer Station 111 + - to 44 + - to be transferred to the jurisdiction of Garfield County, a distance of 1.046 mile and from Engineer Station 44 + - 25 + - be transferred to the jurisdiction of Escalante City, a distance of 0.629 mile, resulting in an increase of 0.6 + - mile in the Escalante City "C" mileage, an increase of 1.0 + - mile in Garfield County "B" mileage and a decrease of 0.584 mile in the State System of Highways.

8.32-1 Route 123 - Carbon County, Project S-0294(1) near Sunnyside, a distance of 0.625 mile built on new location. All portions of old alignment will still serve as a public road, a distance of 0.691 mile and, therefore, will be transferred to

50

The construction on new location, transfers and abandonments indicated in the accompanying resolution resulted in a total of 64,816 miles being built on new location, 0.629 mile transferred to City "C" mileage, 18,767 miles transferred to County "B" mileage and 46,095 miles abandoned, resulting in a decrease of 0.675 mile in the State System of Highways.

the jurisdiction of Carbon County, resulting in an increase of 0.7 + - mile in Carbon County "B" mileage and a decrease of 0.066 mile in the State System of Highways.

8-155-1  
8-230-1  
Route 155 and 236 - Project NS-338(1) 1.8 mile northeast of Huntington, a distance of 0.492 mile built on new location. All portions of old alignment abandoned as they will be inundated by the construction of Huntington Reservoir, a distance of 0.47 mile, resulting in an increase of 0.017 mile in the State System of Highways.

13-250-1  
Route 259 - Kane County, Project F-035-1(4) Kanab easterly, a distance of 6.739 miles built on new location. From Engineer Station 98 + - to 266 + - and commencing again at Station 295 + - to 383 + - to be transferred to the jurisdiction of Kane County, a distance of 4.900 miles, as they will still serve as a public roadway, all remaining portions of the old alignment have been made inaccessible, a distance of 2.054 miles, therefore, are abandoned, resulting in an increase of 4.9 + - miles in Kane County "B" mileage and a decrease of 0.215 mile in the State System of Highways.

2. That the maps attached herewith illustrating the action taken herewith is hereby incorporated as a part of this submission.

Dated this \_\_\_\_\_ 19th \_\_\_\_\_ day of \_\_\_\_\_ April \_\_\_\_\_, 1965.

STATE ROAD COMMISSION OF UTAH

Walter S. Hamilton  
Chairman

Frank D. Bell  
Commissioner

Elmer Strong  
Commissioner



Clem A Church  
Commissioner

Ernest Walsh  
Commissioner

ATTEST:

Felicie C. Brassard  
acting Secretary

# Office Memorandum

UTAH STATE DEPARTMENT OF HIGHWAYS

TO : Mr. Dale B. Burningham  
Chief Research Engineer, Research Section

DATE: January 26, 1965

RECEIVED

FROM : Mr. W. E. Mickelson  
District Engineer

*WEM*

1965 JAN 28 AM 10 33

SUBJECT: Status of Old Roads

1-80-4(8)190 Wahsatch to the Wyoming State Line  
F-001-8(2) Bear River Bridge East of Corinne

UTAH STATE  
DEPT. OF HIGHWAYS

The status of the old abandoned roads on the subject projects have been reviewed and following is my recommendation:

1. F-001-8(2) The old road should remain as it is at the present time. It lies on right-of-way that we have by agreement from the railroad. In addition, the old road and bridge are intended to be used for a stock trail for crossing the Bear River.
2. 1-80-4(8)190 Three sections of the old road are no longer within the N/A lines, as itemized below, and are of no further use to us for roadway purposes. These three sections should revert to private ownership.

820 ± - 836 ± right side

958 ± - 971 ± right side

984 ± - 991 ± left side

# Office Memorandum

UTAH STATE DEPARTMENT OF HIGHWAYS

TO : B. Dale Burningham, Chief Research Engr. DATE: January 25, 1965

FROM : J. Q. Adair, Dist. Engr. *JQA*

SUBJECT: Road Deletions

RECEIVED  
1965 JAN 26 AM 10

UTAH STATE  
DEPT. OF HIGHWAYS

We have listed the following projects that have been constructed in the last couple of years and sections of road that should be deleted from our system:

- S-0294(1) Dragerton (Culvert & Approaches)
- F-028-3(6) Woodside Northerly
- NR-29(1) 7 Miles W. of Orangeville (Joe's Valley)
- NS-338(1) Huntington Northerly - Mohrland Connection
- NR-24-2(1) Huntington North on SR-10

The NR-24-2(1) Huntington North Section has bypassed the location where the Huntington Reservoir is being constructed by the Bureau of Reclamation. A portion of this right-of-way has probably been acquired by the Bureau of Reclamation people.

JQA:sj

MADE IN U.S.A.  
*W. H. Wood*



Route	Report Number	Road Section	Mile Post at	Miles from	Miles from	Miles	Miles
			To	To	To	to	to
2	I-15-4 (8) 190	Summit	2.2	2-4	4.395	4.200	4.200
6	F-015-3 (4)	Winkah	2.4	6.2	2.385	2.405	2.415
8	F-128-3 (5)	Emergy	8.8-1		6.120	6.087	6.087
8	F-028-3 (6)	"	8.8-1		8.592	8.212	8.912
15	F-014-1 (2)	Kona	13-15.2		2.305	2.927	3.527
15	FLH-37 (1)	"	13-15-2		4.504	1.015	1.015
24	NS-371 (1)	Madona	28-24-4		5.623	2.412	6.012
24	S-1371 (5)	"	28-24-4		8.861	9.234	9.234
26	F-024-3 (2)	Tual	12-26-1		6.615	1.949	6.979
29	MR-22-1	Emergy	8.29-1		5.908	1.900	1.900
44	S-0192 (1)	Daggett	5-44-2		2.186	8.498	2.898
54	S-0392 (5)	Garfield	9-54-2		3.818	2.927	4.402
123	S-0294 (1)	Carbon	4-123-1		4.625	0.691	4.691
123	(Due to Ryeckick, NS-338 (1))	Emergy	8-155-1	No	0.492	0.250	0.250
236	NS-338 (1)	"	8-236-1	Construction	4.492	4.225	4.225
236	F-035-1 (9)	Kona	13-259-1		6.739	2.054	6.954
					69,816	18,767	46,095



Route/Station	Wkly Cost	Wkly Fuel	Wkly Tolls	Wkly Misc	Total Wkly	Total Miles
24-2-4	4,375			4,200	4,200	+ 0.173
24-4-2	2,465			2,465	2,465	- 0.350
8-8-1	6,120			6,087	6,087	+ 0.083
8-8-1	8,592		0,700	8,212	8,912	- 0.320
13-15-2	2,305		0,400	2,927	3,387	- 1.022
13-15-2	0,504			1,015	1,015	- 0.511
16-14-4	5,625		5,600	2,412	6,012	- 0.389
28-24-4	8,861			9,234	9,234	- 0.825
12-26-1	6,615		5,030	1,949	6,979	- 0.364
8-29-1	5,928			1,900	1,900	+ 4.008
5-11-2	2,186		2,400	0,448	2,898	- 0.712
9-5-2	5,818	0,629	1,046	2,927	4,442	- 0.604
4-12-1	0,625		0,691	0,250	0,691	- 0.066
6-15-1	0,492			0,225	0,225	- 0.250
8-23-1	0,492			0,225	0,225	+ 0.267
13-25-1	6,739		4,900	2,054	6,954	- 0.215
13-25-1	6,986	0,629	1,876	4,609.5		- 0.675

No Distribution



OFFICE OF

# Kane County Clerk

KANAB, UTAH

March 12, 1965

Utah State Department of Highways  
Transportation - Research Section  
State Office Building  
Salt Lake City, Utah


Re: Kane County  
Nos: F-014-1 (2)  
FLH 37 (1)

Gentlemen:

Please be advised that the Kane County Commission will be very happy to accept as additions to the Kane County Road System your projects Nos. F-014-1 (2) and FLH-37 (1) for county supervision and maintainance.

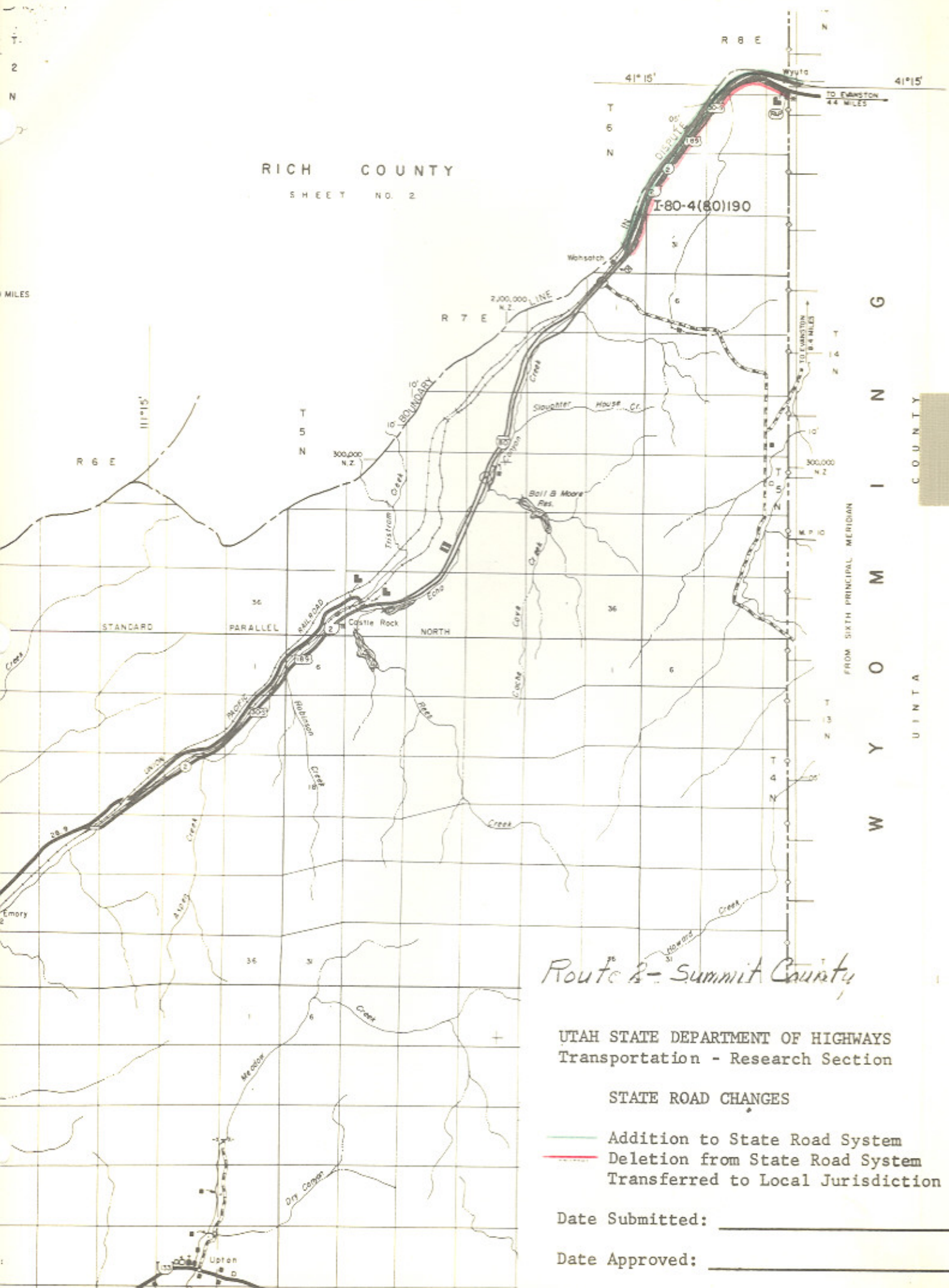
Yours very truly,

KANE COUNTY COMMISSION

By   
Thomas H. Haycock  
Kane County Clerk



RICH COUNTY  
SHEET NO. 2



*Route 2 - Summit County*

UTAH STATE DEPARTMENT OF HIGHWAYS  
Transportation - Research Section

STATE ROAD CHANGES

- Addition to State Road System
- Deletion from State Road System
- Transferred to Local Jurisdiction

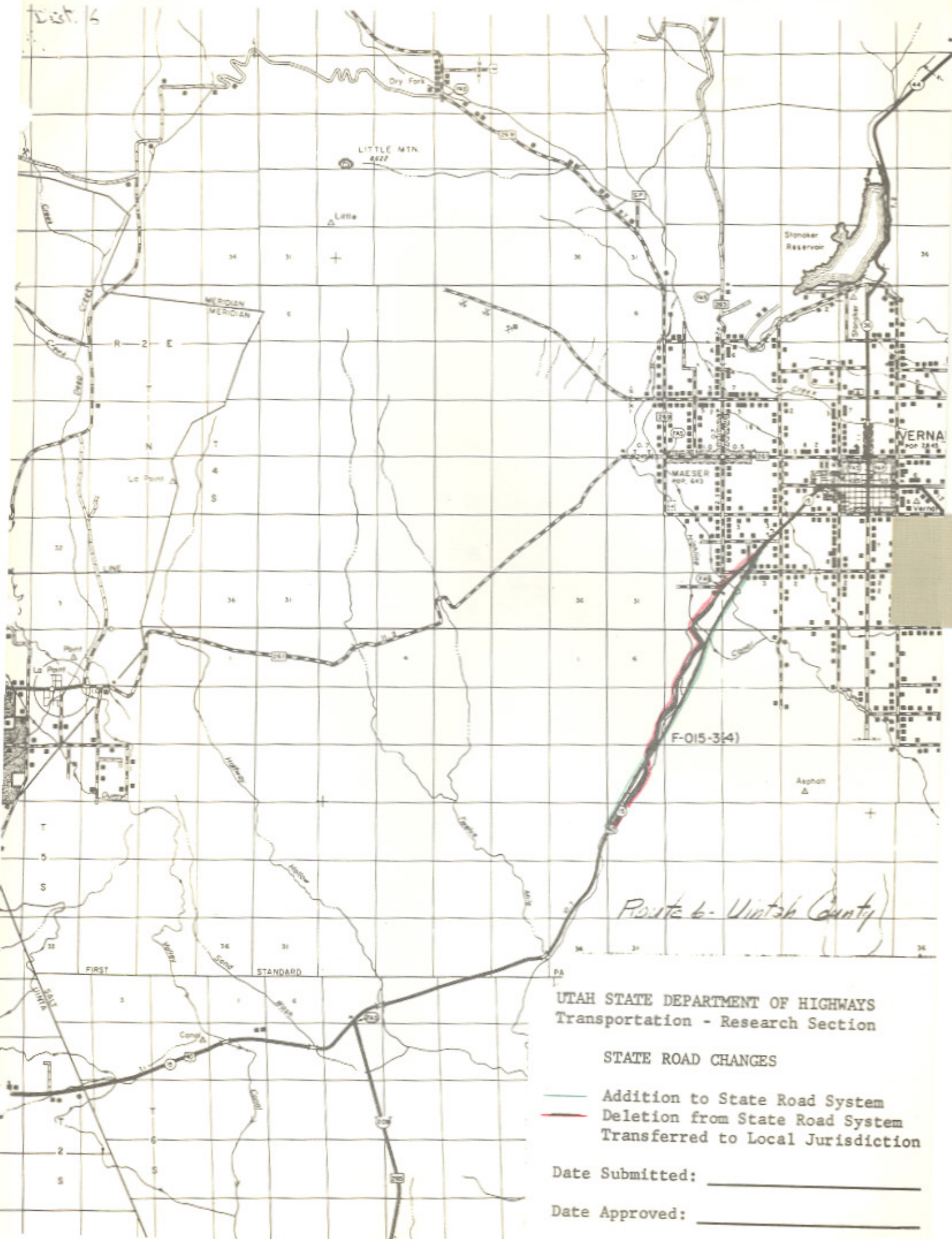
Date Submitted: \_\_\_\_\_

Date Approved: \_\_\_\_\_

SR-2

W Y O M I N G  
C O U N T Y  
U I N T A

Dist. 6



SR-6

F-015-34)

Route 6 - Uintah County

UTAH STATE DEPARTMENT OF HIGHWAYS  
Transportation - Research Section

STATE ROAD CHANGES

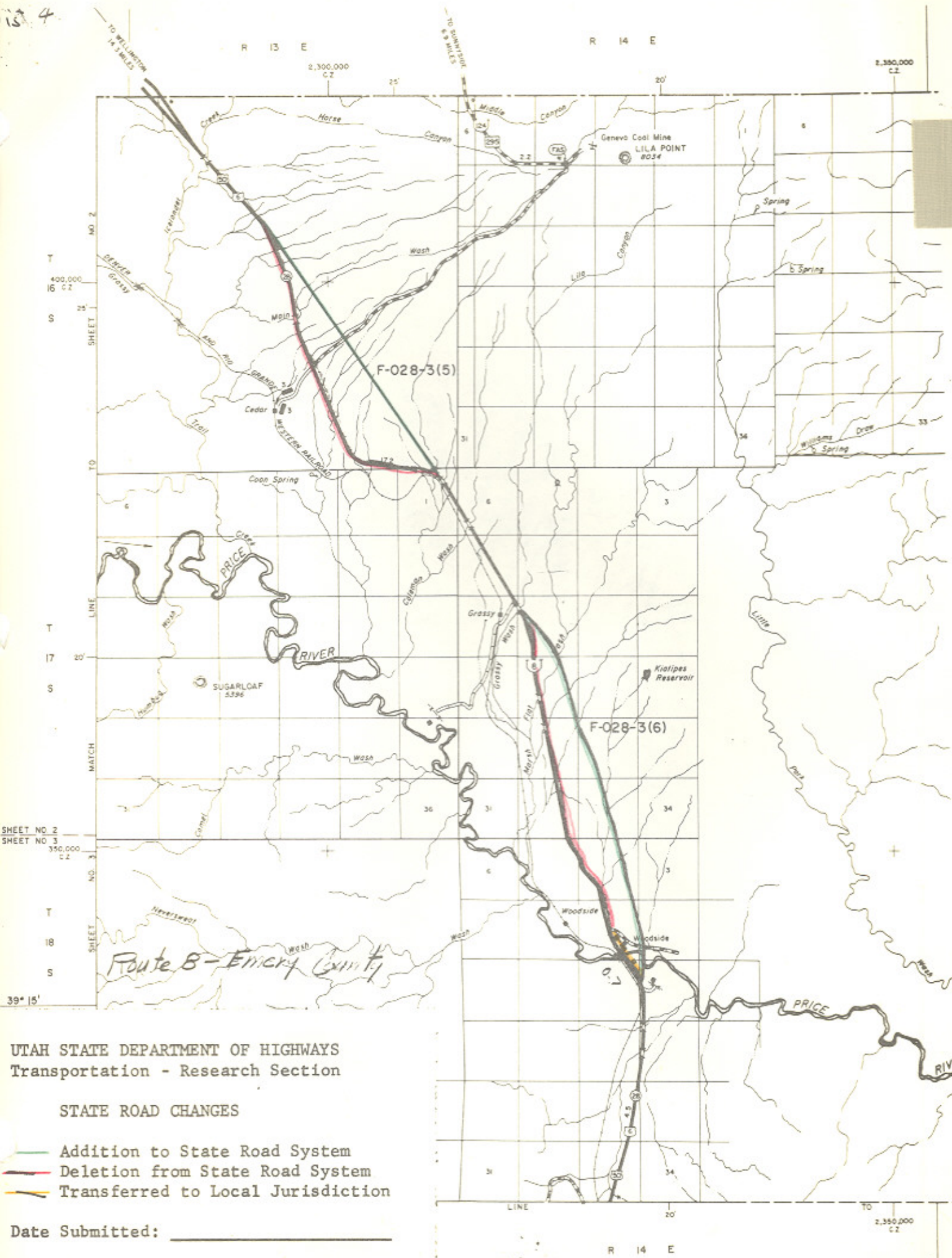
- Addition to State Road System
- Deletion from State Road System
- Transferred to Local Jurisdiction

Date Submitted: \_\_\_\_\_

Date Approved: \_\_\_\_\_



1574



UTAH STATE DEPARTMENT OF HIGHWAYS  
 Transportation - Research Section

STATE ROAD CHANGES

- Addition to State Road System
- Deletion from State Road System
- Transferred to Local Jurisdiction

Date Submitted: \_\_\_\_\_

SR-8

SHEET NO. 1

T 41 S  
T 42 S  
T 43 S  
N  
G  
T  
O  
I  
N  
S  
H  
I  
A  
S  
W

TO VIRGIN  
23.7 MILES

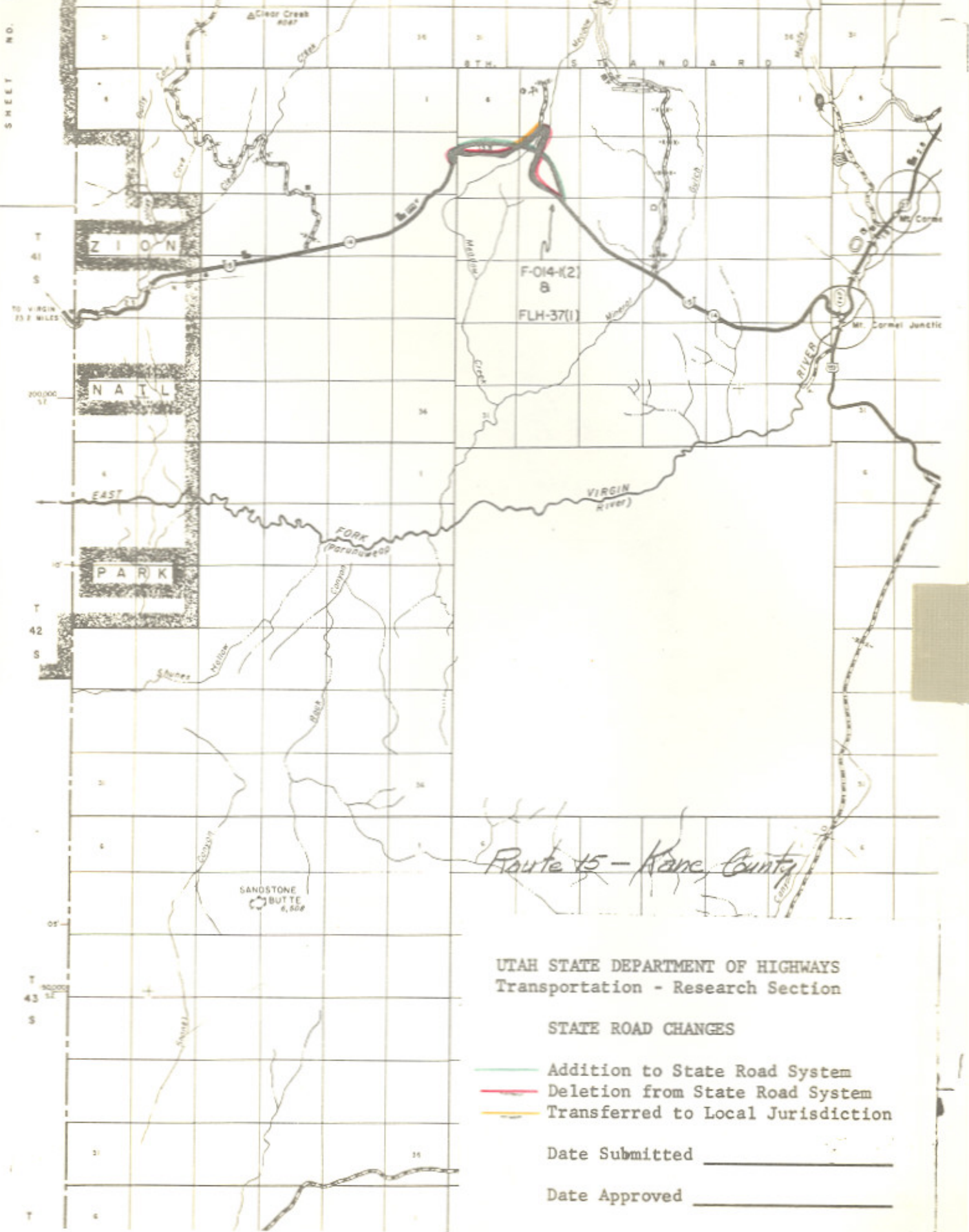
200,000  
1"

200,000  
1"

200,000  
1"

T 43 S

T 44 S



F-014-K(2)  
B  
FLH-37(1)

*Route 15 - Kane County*

UTAH STATE DEPARTMENT OF HIGHWAYS  
Transportation - Research Section

STATE ROAD CHANGES

- Addition to State Road System
- Deletion from State Road System
- Transferred to Local Jurisdiction

Date Submitted \_\_\_\_\_

Date Approved \_\_\_\_\_

SR-15

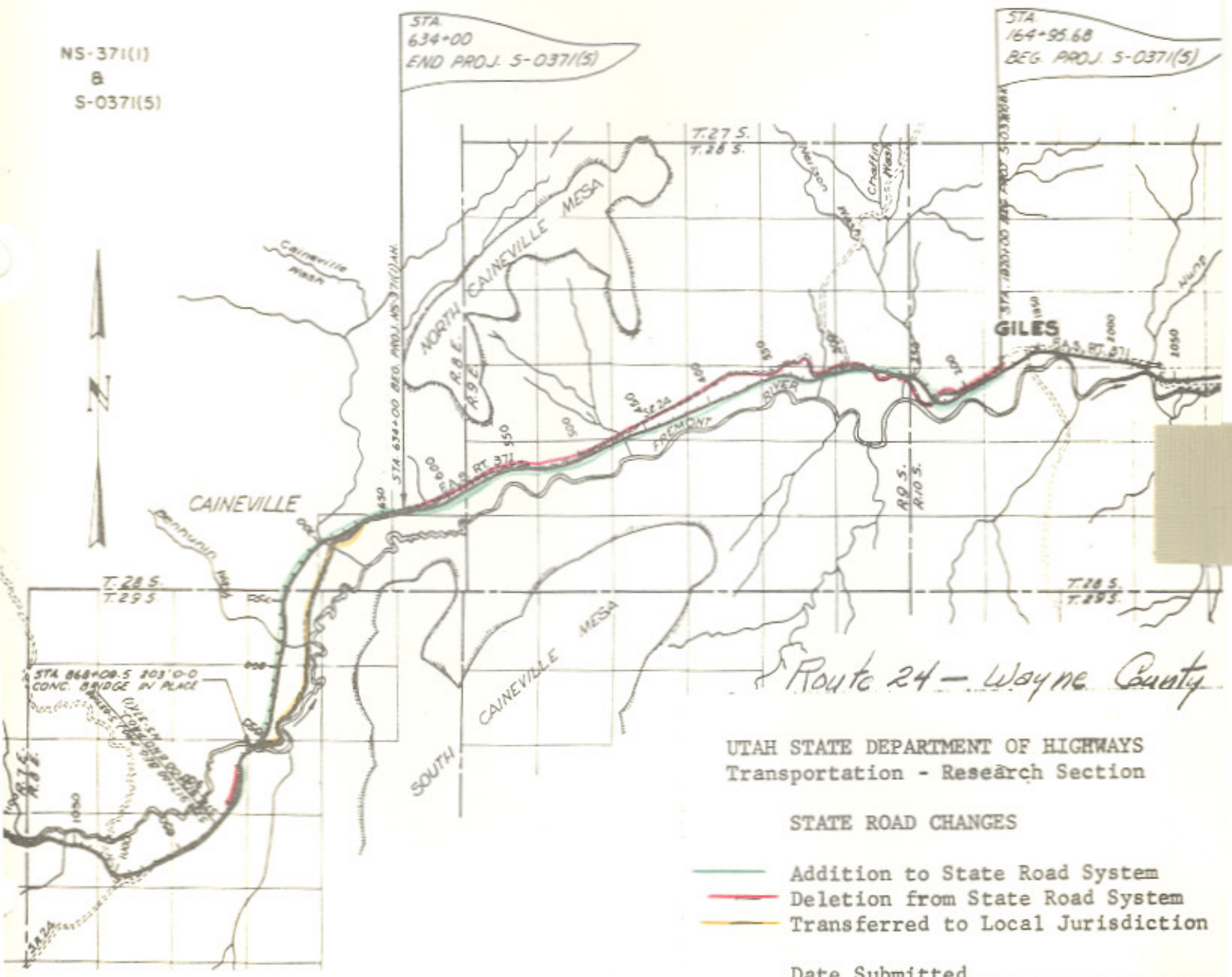


Dist. #

NS-371(1)  
&  
S-0371(5)

STA. 634+00  
END PROJ. S-0371(5)

STA. 164+95.68  
BEG. PROJ. S-0371(5)



SR-24

*Route 24 - Wayne County*

UTAH STATE DEPARTMENT OF HIGHWAYS  
Transportation - Research Section

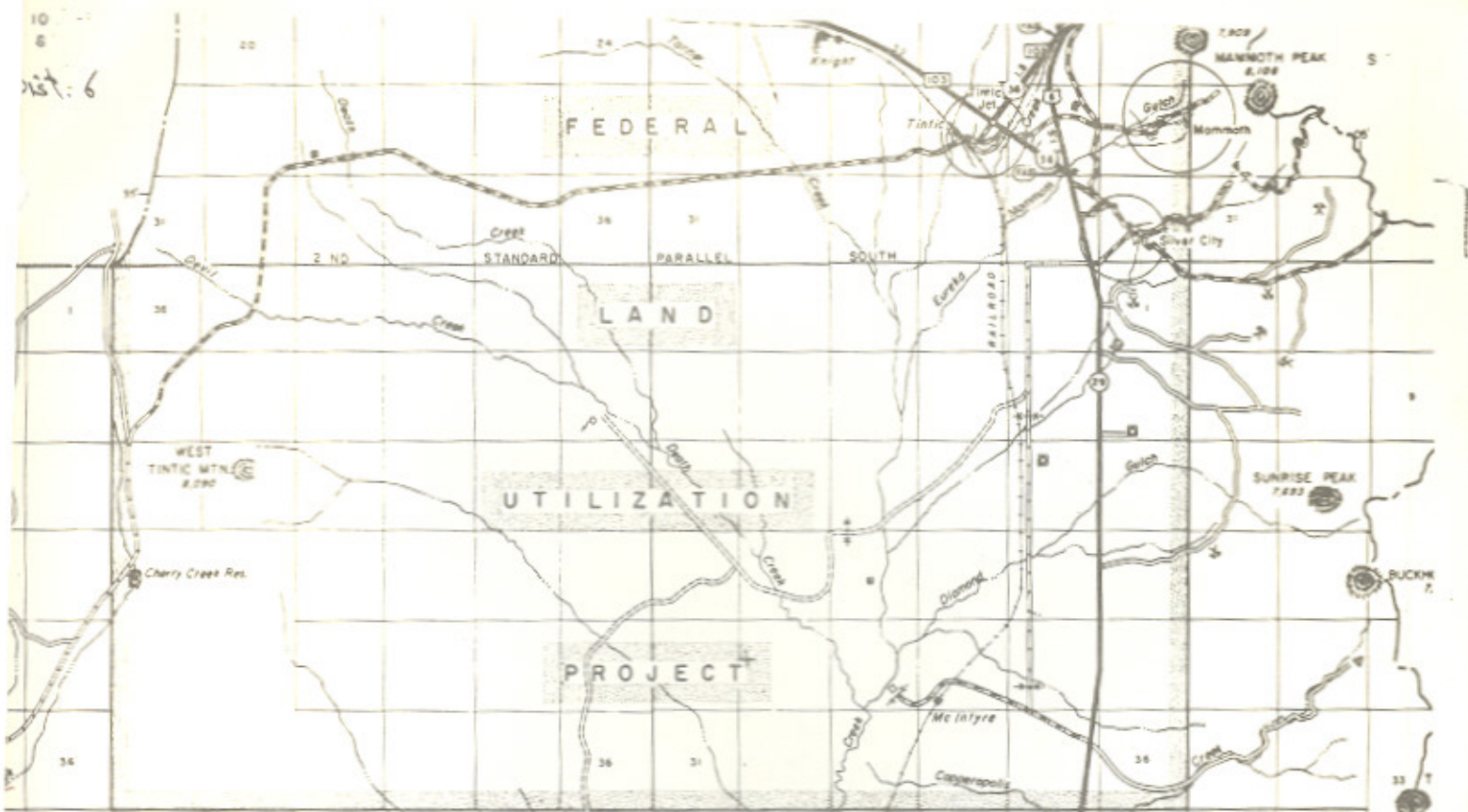
STATE ROAD CHANGES

- Addition to State Road System
- Deletion from State Road System
- Transferred to Local Jurisdiction

Date Submitted \_\_\_\_\_

Date Approved \_\_\_\_\_

10  
6  
1st: 6



Route 26 - Juab County

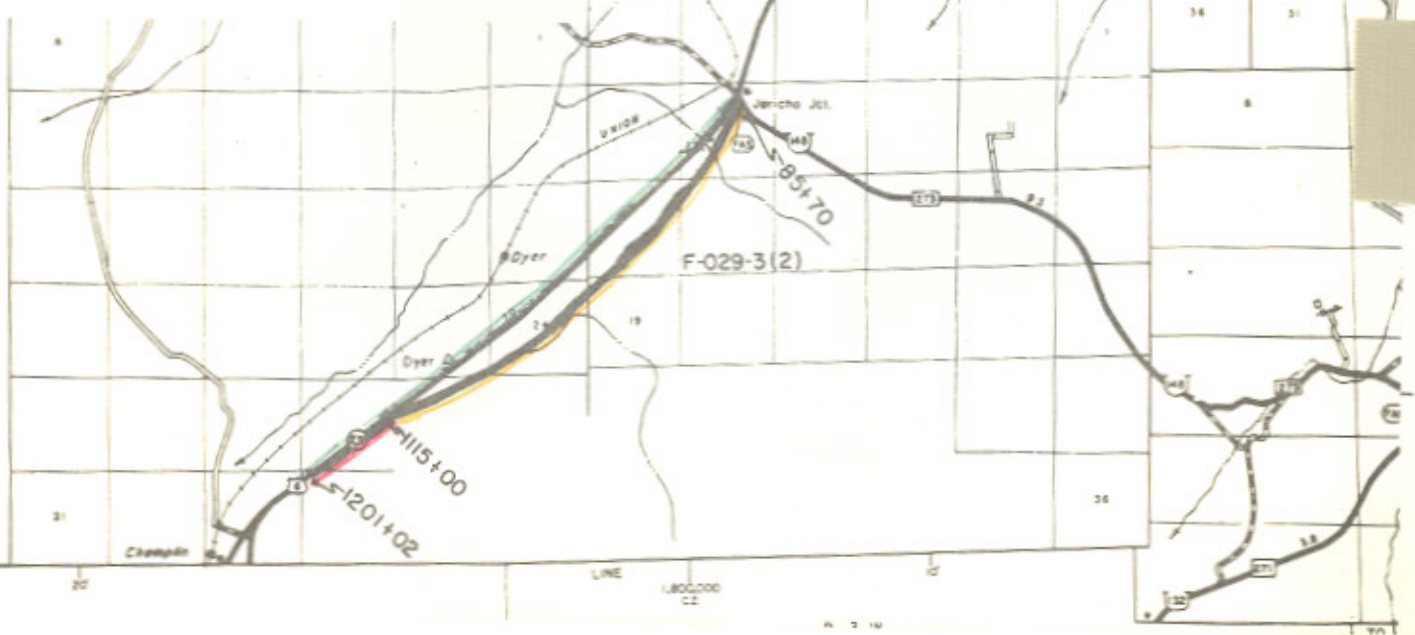
UTAH STATE DEPARTMENT OF HIGHWAYS  
Transportation - Research Section

STATE ROAD CHANGES

- Addition to State Road System
- Deletion from State Road System
- Transferred to Local Jurisdiction

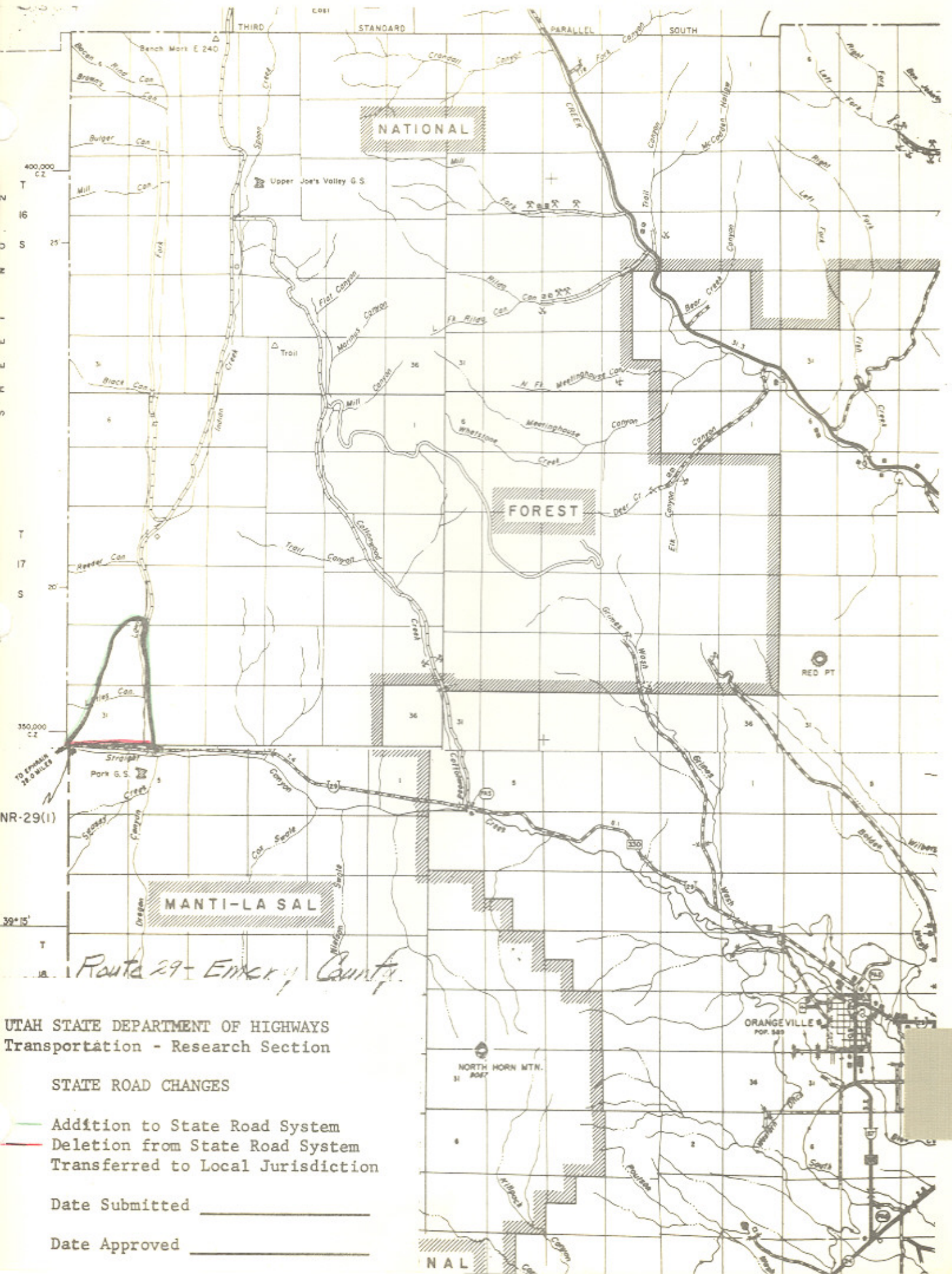
Date Submitted: \_\_\_\_\_

Date Approved: \_\_\_\_\_



SR-26





*Route 29 - Emery County*

UTAH STATE DEPARTMENT OF HIGHWAYS  
 Transportation - Research Section

STATE ROAD CHANGES

- Addition to State Road System
- Deletion from State Road System
- Transferred to Local Jurisdiction

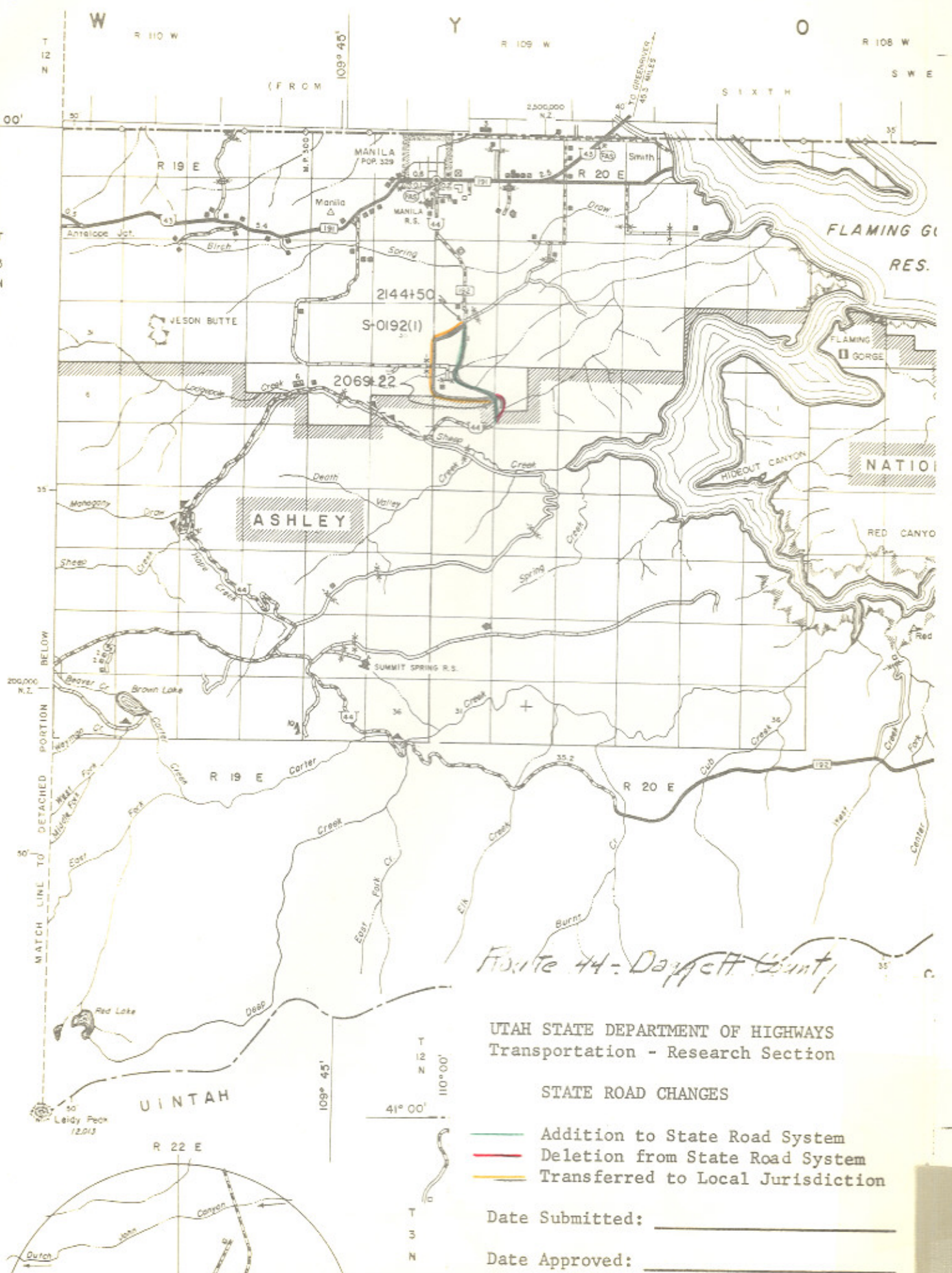
Date Submitted \_\_\_\_\_

Date Approved \_\_\_\_\_

SR-29



237.6



*Route 44 - Dayett Court*

UTAH STATE DEPARTMENT OF HIGHWAYS  
Transportation - Research Section

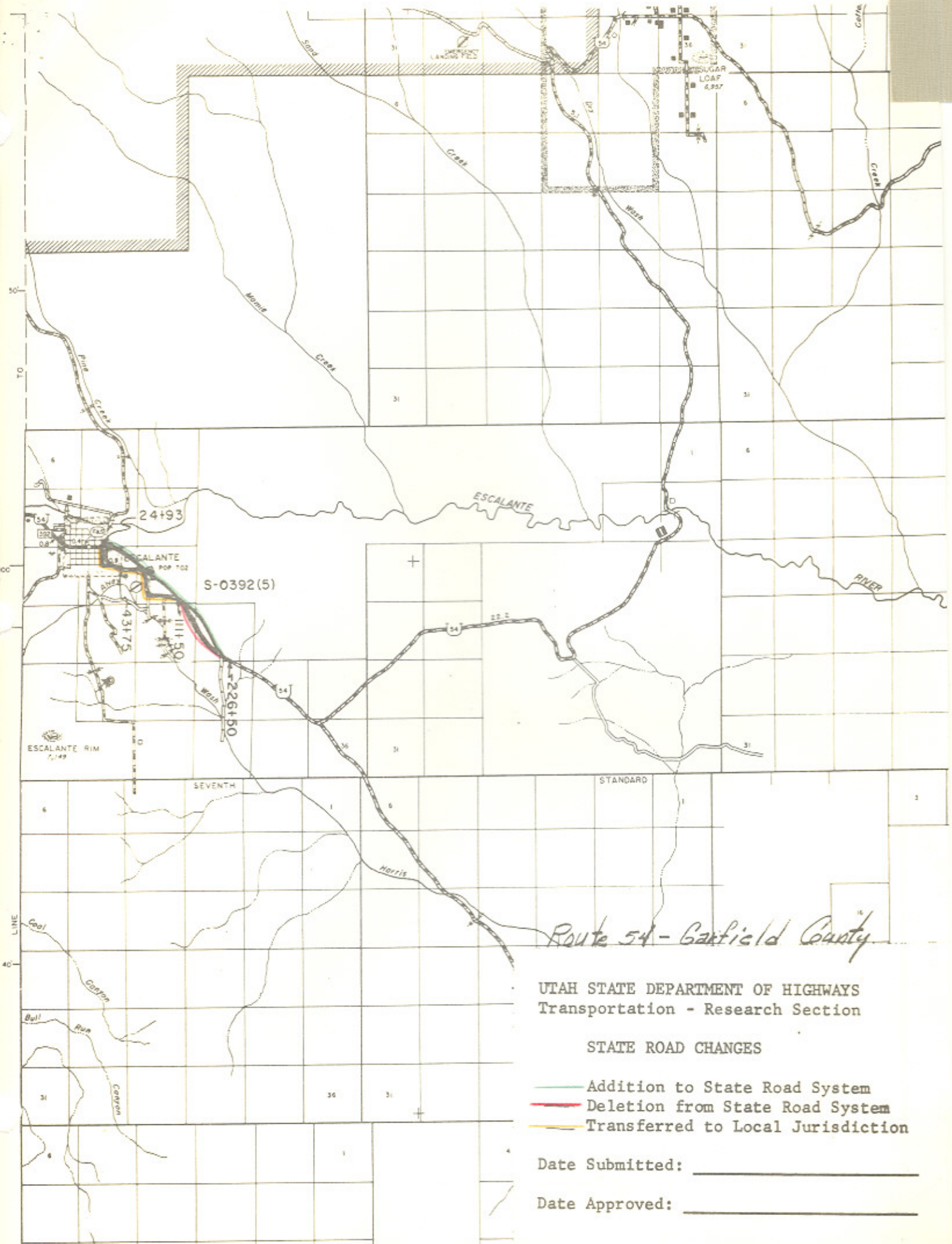
STATE ROAD CHANGES

- Addition to State Road System
- Deletion from State Road System
- Transferred to Local Jurisdiction

Date Submitted: \_\_\_\_\_

Date Approved: \_\_\_\_\_

SR-44



*Route 54 - Garfield County*

UTAH STATE DEPARTMENT OF HIGHWAYS  
 Transportation - Research Section

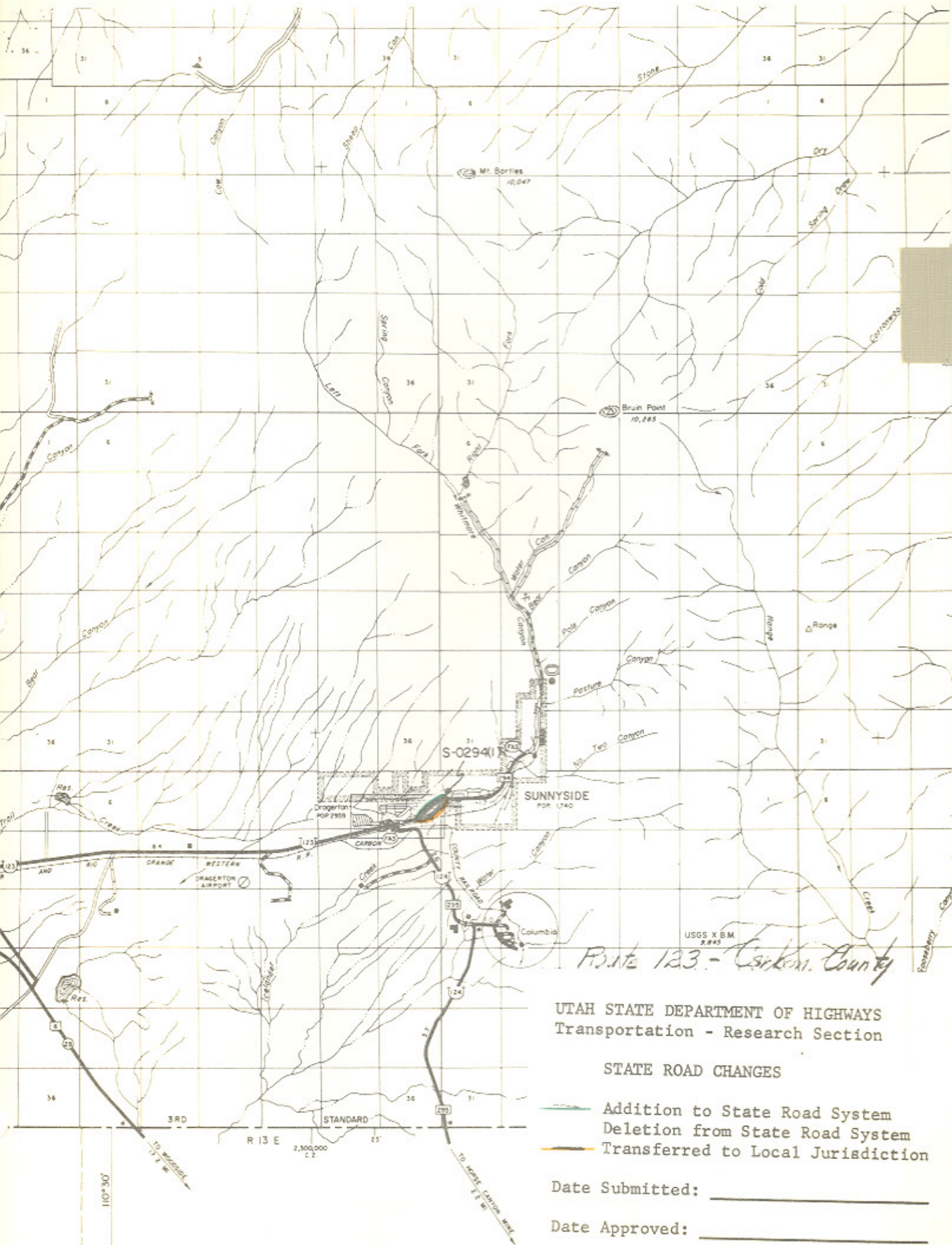
STATE ROAD CHANGES

- Addition to State Road System
- Deletion from State Road System
- Transferred to Local Jurisdiction

Date Submitted: \_\_\_\_\_

Date Approved: \_\_\_\_\_





*Route 123 - Carbon County*

UTAH STATE DEPARTMENT OF HIGHWAYS  
 Transportation - Research Section

STATE ROAD CHANGES

- Addition to State Road System
- - - Deletion from State Road System
- Transferred to Local Jurisdiction

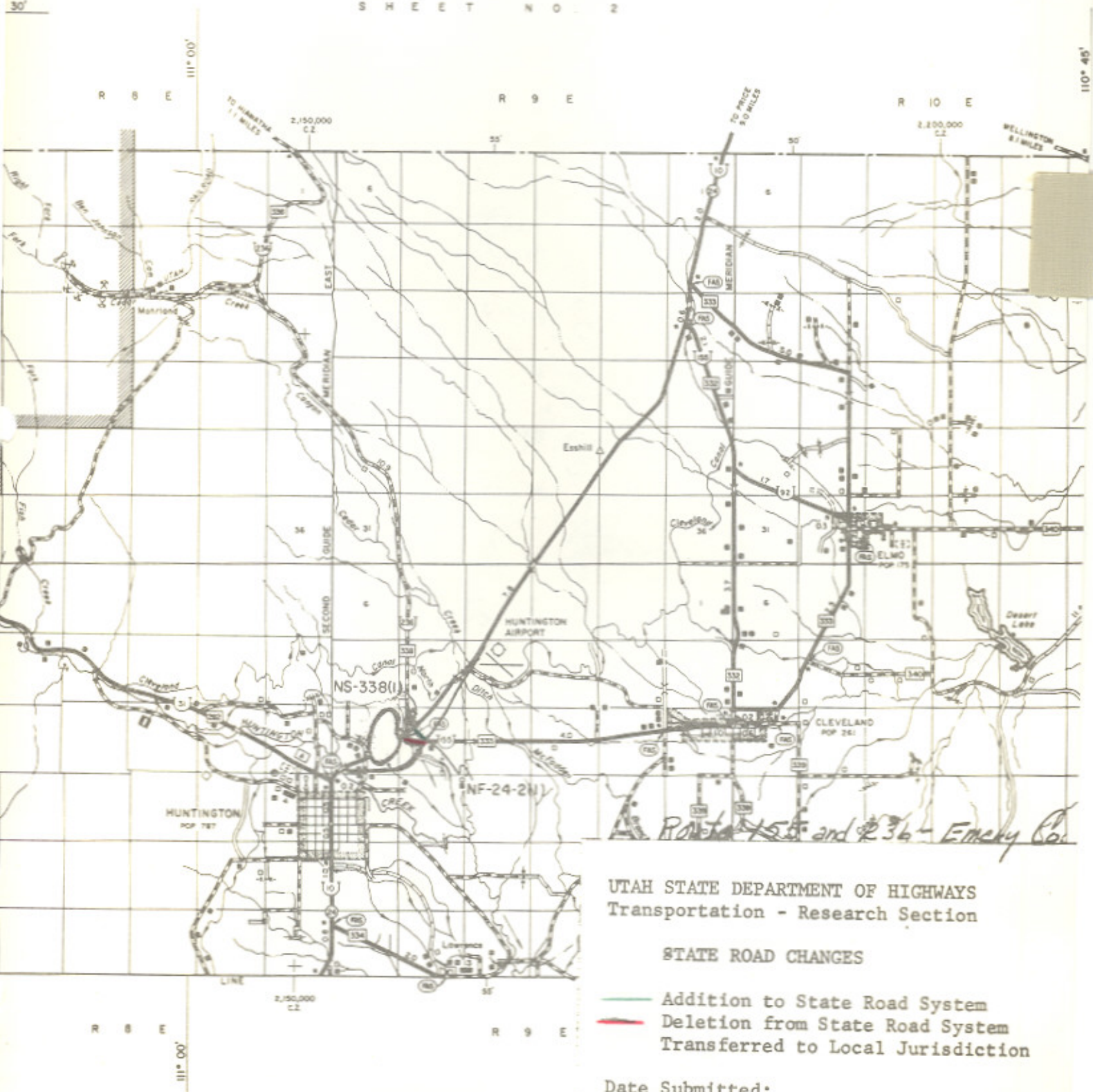
Date Submitted: \_\_\_\_\_

Date Approved: \_\_\_\_\_



Doc 4

C A R B O N C O U N T Y  
S H E E T N O . 2



SR-236  
8/18/55

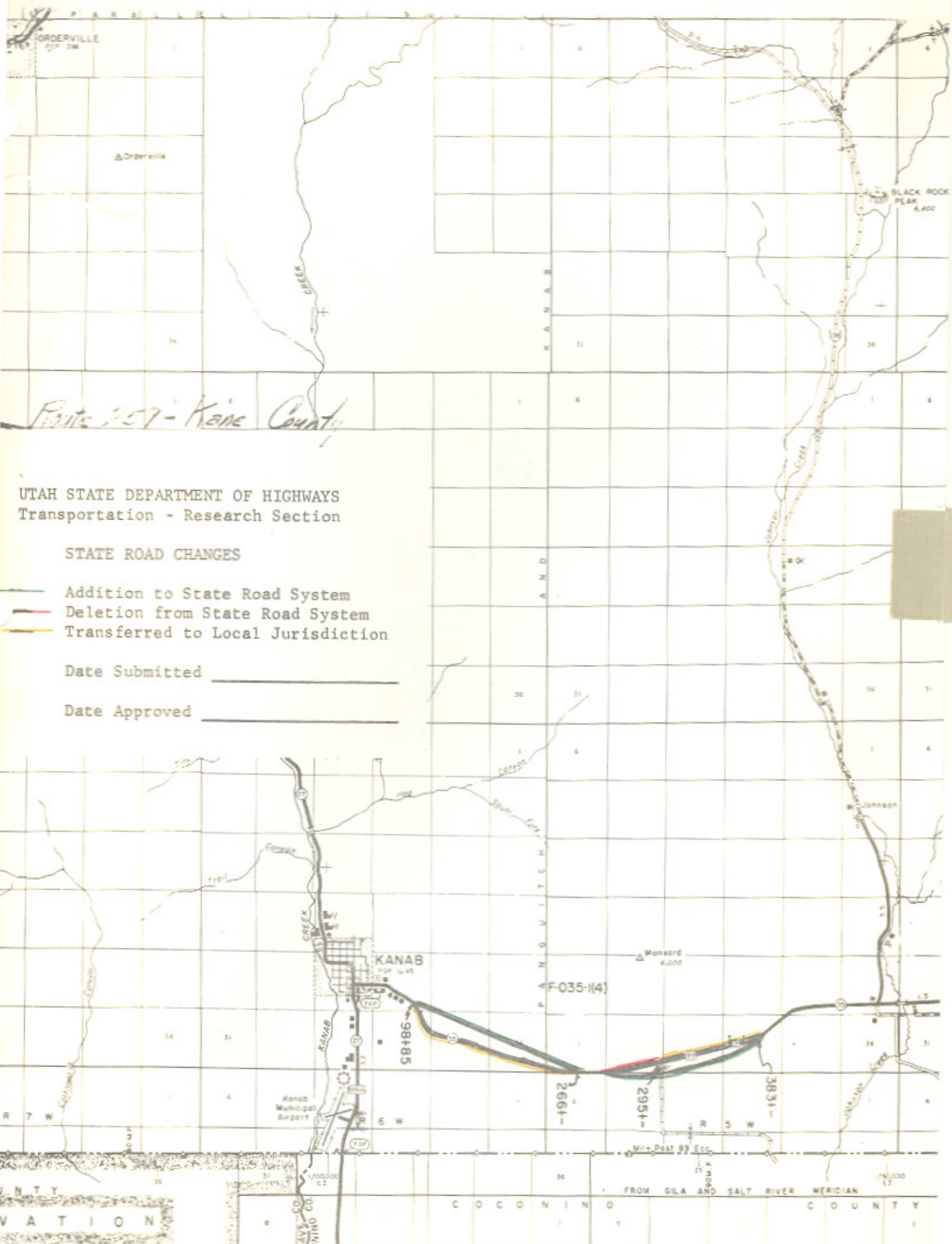
UTAH STATE DEPARTMENT OF HIGHWAYS  
Transportation - Research Section

STATE ROAD CHANGES

- Addition to State Road System
- Deletion from State Road System
- Transferred to Local Jurisdiction

Date Submitted: \_\_\_\_\_

Date Approved: \_\_\_\_\_



*Route 257 - Kane County*

UTAH STATE DEPARTMENT OF HIGHWAYS  
Transportation - Research Section

STATE ROAD CHANGES

- Addition to State Road System
- Deletion from State Road System
- Transferred to Local Jurisdiction

Date Submitted \_\_\_\_\_

Date Approved \_\_\_\_\_

SR-259